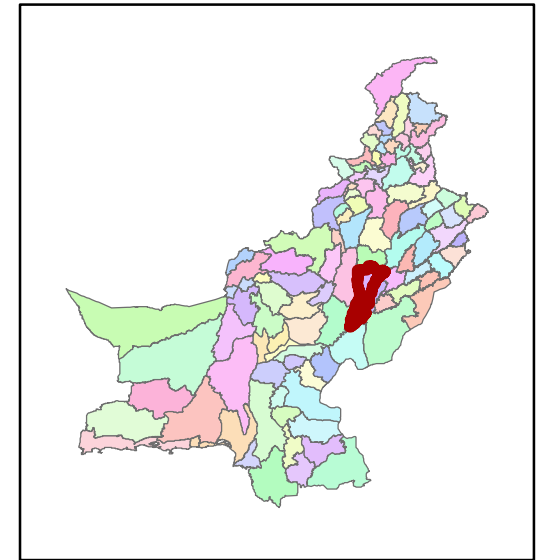
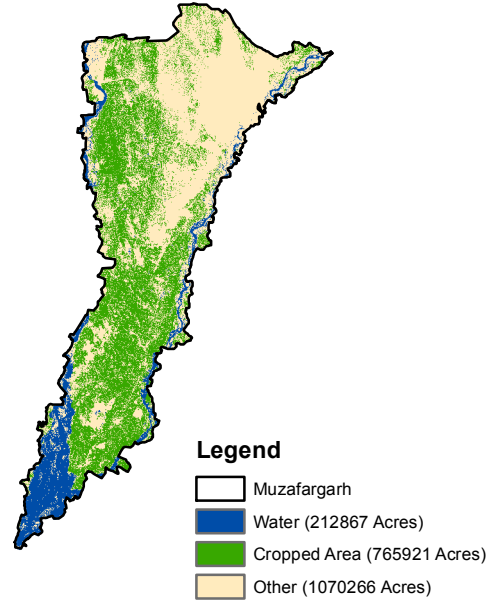


# FLOOD SITUATION OF MUZAFARGARH DISTRICT, 2013

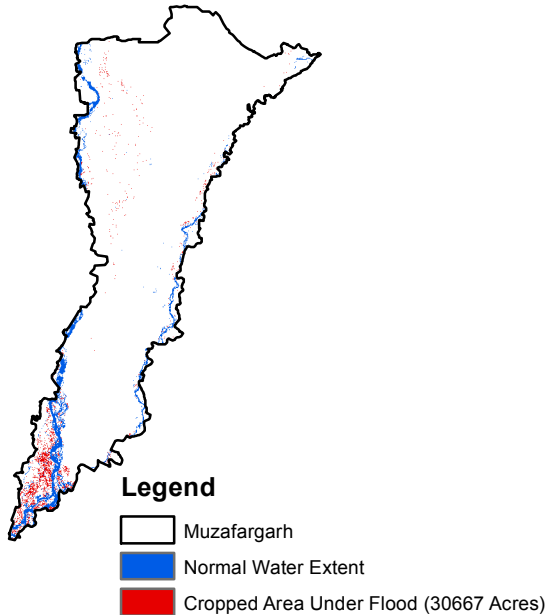
JULY 2013



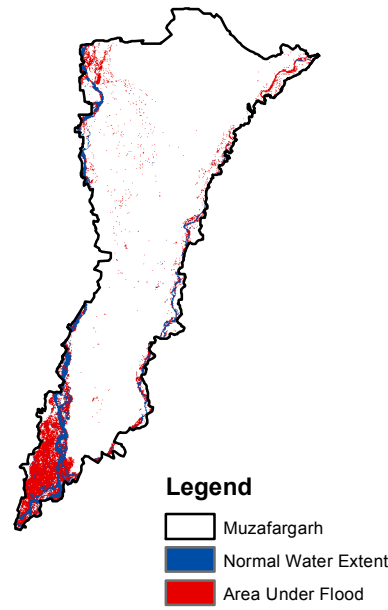
AUGUST 2013



CROPPED AREA UNDERFLOOD



AREA UNDERFLOOD



**CROPPED AREA**  
**(JULY 2013) = 796588 Acres**  
**(AUGUST 2013) = 765921 Acres**  
**TOTAL CROPPED**  
**AFFECTED AREA = 30667 Acres**  
**3.85 % OF THE TOTAL CROPPED**  
**AREA IS AFFECTED**

